









-  Trail Section Through SAM
-  10m Development Corridor Through SAM
-  3.5m Buggy Track
-  10m Development Corridor for Buggy Track
-  Multi-Use Trail Development Sections
-  10m Corridor Through Development Sections
-  2.5m Multi-Use Trail Section Not Requiring Development

 **Property: Wimpole Estate**
Title: Cycle Trail Route 2016
Revision following Bat/ Notable
Tree Inspection Survey and
mitigation for crossing and
Oddy Doddy Lane

Date: 22/11/2016
Scale: 1:5,000
Grid Ref: 533,719 251,403

East of England: Westley Bottom Consultancy Hub
 Westley Bottom, Bury St. Edmunds, IP33 3WD
 Telephone 01284 747500

© Crown copyright and database rights 2016
 Ordnance Survey 100023974

